









Salmon River

Goat Falls Ranch and Pole Creek Property

Custer and Blaine Counties, Idaho

MAP KEY

-  Project Area
-  1 Goat Falls Ranch (Conserved 2018)
-  2 Pole Creek Property (Conserved 2016)
-  U.S. Forest Service
-  U.S. Forest Service Wilderness Area
-  U.S. Forest Service National Recreation Area
-  Bureau of Land Management
-  Private Lands

