












McDermitt Creek

Disaster Peak Ranch

Malheur County, Oregon and Humboldt County, Nevada

MAP KEY

-  Disaster Peak Ranch
-  Associated BLM Grazing Lease
-  Bureau of Land Management
-  BLM Wilderness Study Area (WSA)
-  BLM Wilderness Area
-  U.S. Fish and Wildlife Service
-  State Lands
-  U.S. Forest Service
-  USFS Wilderness Area
-  Indian Reservation
-  Private Lands

